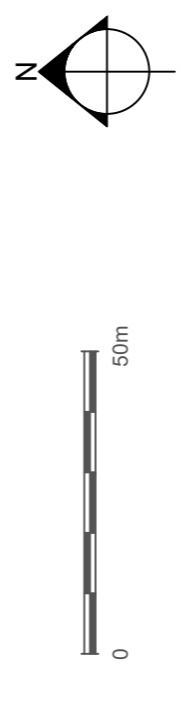



© 2020 RPS Group
 Notes
 1. This drawing has been prepared in accordance with the scope of RPS's appointment with its client and is subject to the terms and conditions of that appointment. It is not to be used for any other purpose without the written consent of RPS. RPS shall not be liable for any loss or damage, whether direct or indirect, arising from the use of this drawing for any purpose other than that for which it was prepared and provided.
 2. If received electronically it is the recipient's responsibility to print to correct scale. Only written dimensions should be used.
 3. Where applicable Ordnance Survey (c) Crown Copyright 2020. All rights reserved. Licence number 0100031673

LEGEND

- APPLICATION SITE BOUNDARY
- INDICATIVE LOCATION OF EXISTING LOW LEVEL BOLLARD LIGHTING



D	Application Site Boundary	DA	GL	08/12/20
C	Application Site Boundary	GL	NM	04/12/20
B	Application Site Boundary	GL	NM	04/12/20
A	Existing bollard lighting	GL	NM	30/11/20
Rev	Description	By	CB	Date



Lakesbury House, Hillingbury Road, Chandlers Ford,
 Hampshire SO53 5SS
 T: 02380 810 440 E: rpsso@rpsgroup.com

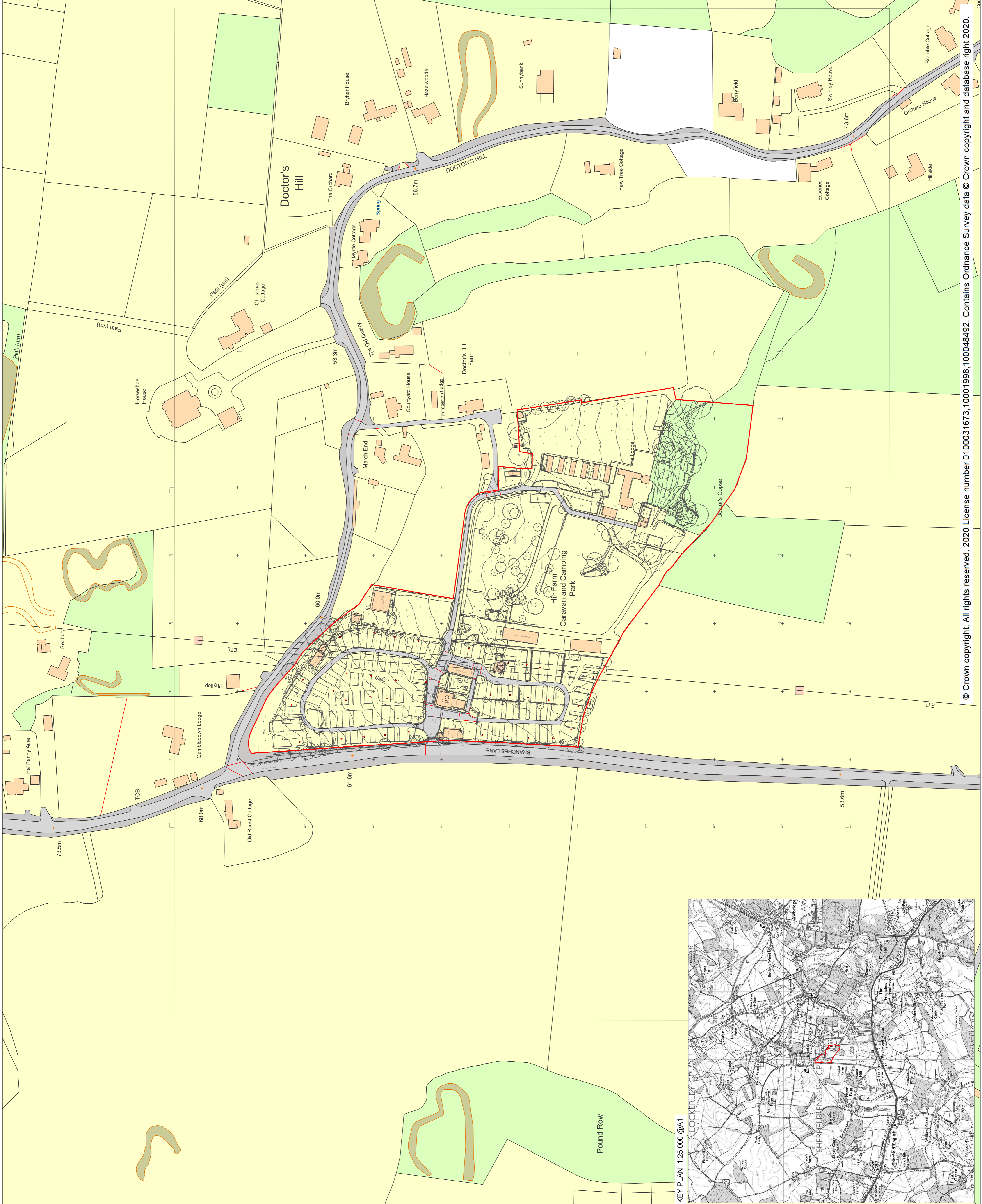
Client **DHI Ltd.**

Project **Hill Farm Caravan Park**

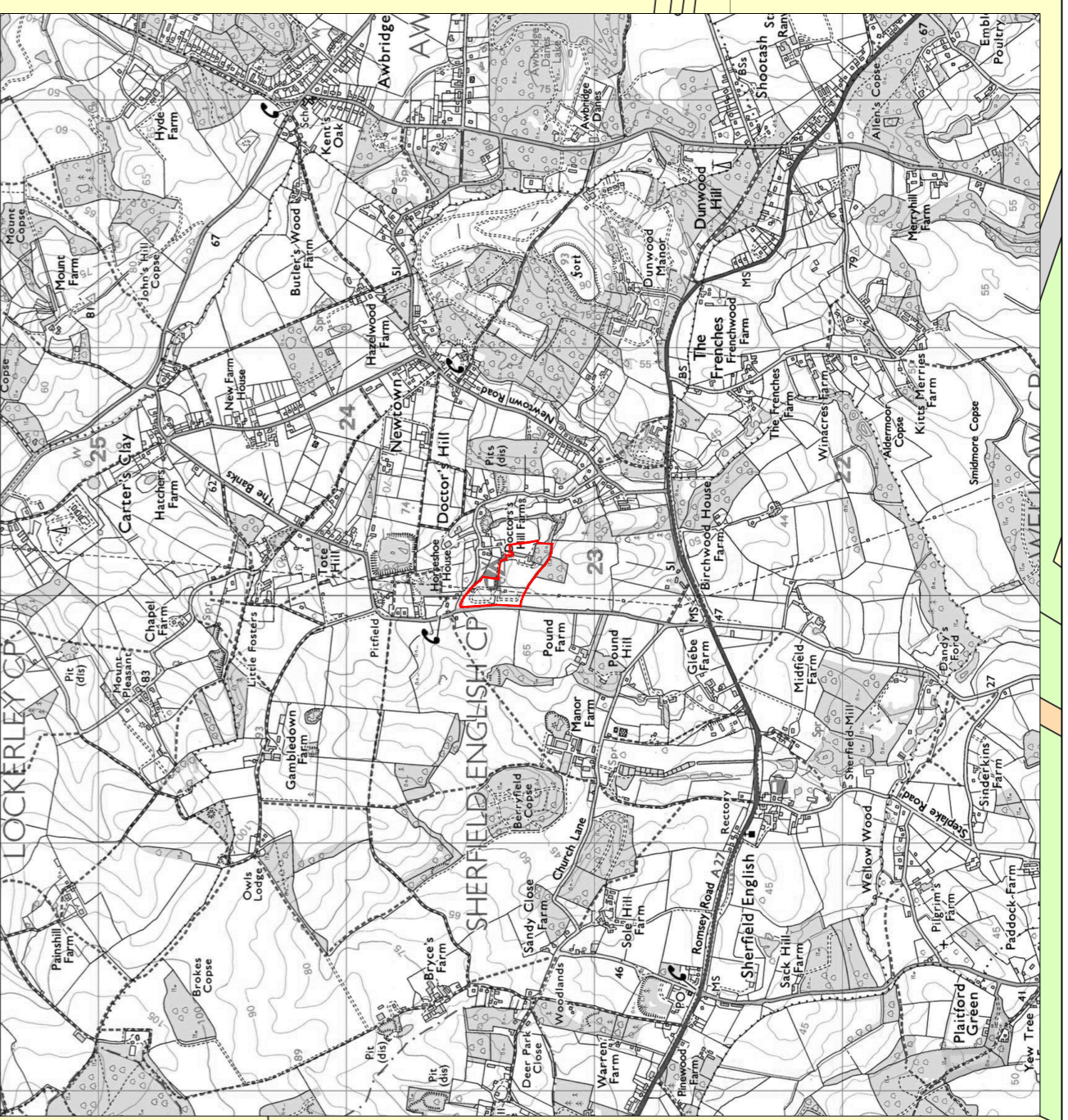
Title **Site Location Plan**

Status	Drawn By	PIV/Checked by
For Planning	GL	NM
Job Ref	Scale @ A1	Date Created
JSL3693	1:1,250	Sept 2020
RPS Drawing / Figure Number	Rev	
102	D	

rpsgroup.com



KEY PLAN: 1:25,000 @A1



© Crown copyright. All rights reserved. 2020 License number 0100031673.10001998,100048492. Contains Ordnance Survey data © Crown copyright and database right 2020.